
























4th STAGE

30/4/2022 KARDITSA - LARISSA : 176.5 km

STAGE DISTANCE	KM TO GO	ALTITUDE	PLACE	Estimated timetable		
				37 km/h	39 km/h	41 km/h
0.0	9.0	22	NEUTRAL START - MUNICIPAL STADIUM	11:30	11:30	11:30
9	9		Karditsa ring road			
0.0	176.5	30	OFFICIAL START KM 0 - GEORGIKO JUNCTION	11:42	11:42	11:42
2.1	174.4	150	MITROPOLI - TURN LEFT	11:45	11:45	11:45
4.0	172.5	188	HYDRO STATION	11:48	11:48	11:47
4.6	171.9	229	AGIOS NIKOLAOS	11:49	11:49	11:48
6.0	170.5	328	<i>CAUTION - NARROW BRIDGE</i>	11:51	11:51	11:50
7.0	169.5	410	MOSHATO	11:53	11:52	11:52
11.1	165.4	760	<i>LEFT U TURN TO TSARDAKI</i>	12:00	11:59	11:58
11.4	165.1	783	TSARDAKI	12:00	11:59	11:58
13.8	162.7	785	<i>CAUTION - NARROW BRIDGE</i> 	12:04	12:03	12:02
15.0	161.5	788	<i>SHARP RIGHT TURN</i>	12:06	12:05	12:03
16.2	160.3	790	AGIOS ATHANASIOS - RIGHT TURN	12:08	12:06	12:05
17.0	159.5	811	LAMBERO - JUNCTION	12:09	12:08	12:06
18.2	158.3	841	<i>JUNCTION</i>	12:11	12:10	12:08
23.4	153.1	833	KASTANIA ENTRANCE JUNCTION - RIGHT TURN	12:19	12:18	12:16
25.1	151.5	907	Tsouka KOM 1 / Cat. 1	12:22	12:20	12:18
26.4	150.1	786	KASTANIA EXIT JUNCTION - FAST DESCENT 	12:24	12:22	12:20
29.6	146.9	577	<i>SHARP RIGHT TURN</i>	12:30	12:27	12:25
31.2	145.3	503	<i>SHARP LEFT TURN</i> 	12:32	12:30	12:27
35.1	141.4	240	<i>KALENTZIS RIVER BRIDGE - CAUTION</i>	12:38	12:36	12:33
35.4	141.1	235	RACHOULA - JUNCTION	12:39	12:36	12:33
36.6	139.9	216	KOUTSOURO - JUNCTION	12:41	12:38	12:35
39.8	136.7	164	KALLITHIRO	12:46	12:43	12:40
43.2	133.3	135	ROUSO	12:52	12:48	12:45
43.4	133.1	135	AGIOPIGI - JUNCTION	12:52	12:48	12:45
48.2	128.3	112	KARDITSA RING ROAD START - TURN RIGHT	13:00	12:56	12:52
49.0	127.5	113	LITTER ZONE 1 	13:01	12:57	12:53
50.8	125.7	107	KARDITSA RING ROAD END - TURN RIGHT TO LARISAS - KARDITSAS HIGHWAY	13:04	13:00	12:56
53.4	123.1	105	STAVROS / PRODROMOS	13:08	13:04	13:00
56.2	120.3	103	AGIOS THEODOROS	13:13	13:08	13:04
57.2	119.3	101	<i>LEFT TURN TOWARDS GORGOVITES</i>	13:14	13:10	13:05
60.8	115.7	98	GORGOVITES	13:20	13:15	13:10
64.4	112.1	96	MARKOS	13:26	13:21	13:16
68.4	108.1	90	PALAMAS RING ROAD	13:32	13:27	13:22
70.0	106.5	89	Palamas - PoC 1	13:35	13:29	13:24
79.2	97.3	94	VLOCHOS	13:50	13:43	13:37
84.2	92.3	92	KERAMIDI	13:58	13:51	13:45
84.6	91.9	90	<i>ENIPEAS RIVER BRIDGE - CAUTION</i> 	13:59	13:52	13:45
84.8	91.7	89	<i>PINIOS RIVER BRIDGE - CAUTION</i>	13:59	13:52	13:46
87.2	89.3	88	FARKADONA - RIGHT TURN TO TRIKALON / LARISSIS HIGHWAY	14:03	13:56	13:49
94.0	82.5	89	FEED ZONE START 	14:14	14:06	13:59
96.0	80.5	94	FEED ZONE FINISH / WASTE ZONE 	14:17	14:09	14:02
101.2	75.3	97	<i>LEFT TURN TOWARDS DAMASI</i>	14:26	14:17	14:10
112.0	64.5	112	<i>TITARISIOS RIVER BRIDGE - CAUTION</i> 	14:43	14:34	14:25
112.2	64.3	115	<i>LEFT TURN TOWARDS DAMASI</i>	14:43	14:34	14:26
114.8	61.7	124	<i>RIGHT TURN TOWARDS TYRNAVOS</i>	14:48	14:38	14:30
117.0	59.5	129	LITTER ZONE 2 	14:51	14:42	14:33
122.1	54.4	300	Profitis Ilias KOM 2 / Cat. 3	15:00	14:49	14:40
122.2	54.3	298	<i>Fast descent towards Tyrnavos</i> 	15:00	14:50	14:40
129.6	46.9	94	Tyrnavos / PoC 2	15:12	15:01	14:51
142.0	34.5	77	GIANNOULI	15:32	15:20	15:09
144.5	32.0	74	<i>PINEIOS RIVER BRIDGE - CAUTION</i> 	15:36	15:24	15:13
144.6	31.9	74	<i>KOZANIS ROUND ABOUT - JUNCTION</i>	15:36	15:24	15:13
144.9	31.6	73	FINISH LINE PASSING / PoC 3	15:36	15:24	15:14
145.5	31.0	76	<i>PINEIOS RIVER BRIDGE - CAUTION</i> 	15:37	15:25	15:14
146.0	30.5	74	<i>Left turn to KYPROU street</i>	15:38	15:26	15:15

146.4	30.1	74	Left turn to AMALIAS street		15:39	15:27	15:16
146.5	30.0	75	Right turn to 31 AVGOUSTOU street		15:39	15:27	15:16
147.0	29.5	77	AERODROMIOU street		15:40	15:28	15:17
147.8	28.7	76	Round about to enter SAKI KARAGIORGA avenue		15:41	15:29	15:18
149.4	27.1	75	SHARP RIGHT TURN TOWARDS LARISSA RING ROAD 		15:44	15:31	15:20
150.0	26.5	75	LITTER ZONE 3 		15:45	15:32	15:21
151.6	24.9	75	ROUND ABOUT - Passing on the right side 		15:47	15:35	15:23
152.2	24.3	76	ROUND ABOUT - Passing on the right side 		15:48	15:36	15:24
153.4	23.1	76	ROUND ABOUT - Passing on the right side 		15:50	15:38	15:26
154.2	22.3	77	ROUND ABOUT - Passing on the right side 		15:52	15:39	15:27
154.8	21.7	78	ROUND ABOUT - Passing on the right side		15:53	15:40	15:28
155.8	20.7	79	ROUND ABOUT - Passing on the right side 		15:54	15:41	15:30
156.0	20.5	79	ROUND ABOUT - Passing on the right side		15:54	15:42	15:30
156.8	19.7	77	LARISSA RING ROAD CROSSING		15:56	15:43	15:31
159.8	16.7	76	SHARP RIGHT TURN 		16:01	15:47	15:35
160.0	16.5	75	SHARP RIGHT TURN 		16:01	15:48	15:36
160.6	15.9	74	SHARP RIGHT TURN 		16:02	15:49	15:37
162.0	14.5	74	NIKEA		16:04	15:51	15:39
162.2	14.3	73	SHARP RIGHT TURN		16:05	15:51	15:39
166.2	10.3	72	LARISSA RING ROAD - TURN LEFT ON ROUND ABOUT passing from the right 		16:11	15:57	15:45
170.4	6.1	72	MEZOURLO ROUND ABOUT - Passing on the right side		16:18	16:04	15:51
170.6	5.9	73	LARISSAS - TRIKALON ROUND ABOUT - Passing on the right side		16:18	16:04	15:51
174.0	2.5	73	ATHANASIOU LAGOU ROUND ABOUT - Passing on the right side		16:24	16:09	15:56
176.0	0.5	73	KOZANIS JUNCTION - SHARP RIGHT TURN TO FINISH		16:27	16:12	15:59
176.5	0.0	73	FINISH -LARISSA IPPOKRATIS PLACE -ALCAZAR PARK		16:28	16:13	16:00