






## 2nd STAGE

**28/4/2022 OAKA (Maroussi) - ITEA : 165.0 km**

STAGE DISTANCE	KM TO GO	ALTITUDE	PLACE	Estimated timetable		
				36 km/h	38 km/h	40 km/h
<b>0.0</b>	<b>3.5</b>	<b>22</b>	<b>NEUTRAL START - OAKA (Maroussi)</b>	<b>12:00</b>	<b>12:00</b>	<b>12:00</b>
10.0	10.0		OAKA (Maroussi), Kimis, Attiki Odos, Fylis			
<b>0.0</b>	<b>165.0</b>	<b>30</b>	<b>OFFICIAL START KM 0 - Fylis avenue</b>	<b>12:20</b>	<b>12:20</b>	<b>12:20</b>
1.1	163.9	234	ROUND ABOUT on Fylis avenue	12:21	12:21	12:21
1.9	163.1	260	JUNCTION on Fylis avenue	12:23	12:23	12:22
3.5	161.5	326	<b>FYLI</b>	12:25	12:25	12:25
6.5	158.5	319	LEFT SHARP TURN - KLEISTON MONASTERY	12:30	12:30	12:29
<b>17.7</b>	<b>147.3</b>	<b>780</b>	<b>Fyli mount KoM 1 / Cat. 2</b>	<b>12:49</b>	<b>12:47</b>	<b>12:46</b>
22.6	142.4	574	1st JUNCTION TO STEFANI	12:57	12:55	12:53
25.0	140.0	536	2nd JUNCTION TO STEFANI / SKOURTA	13:01	12:59	12:57
<b>30.2</b>	<b>134.8</b>	<b>533</b>	<b>Pyli / PoC 1</b>	<b>13:10</b>	<b>13:07</b>	<b>13:05</b>
39.7	125.3	382	DAFNI	13:26	13:22	13:19
41.0	124.0	374	<b>LITTER ZONE 1</b> 	13:28	13:24	13:21
49.2	115.8	362	ERYTHRES - RIGHT TURN	13:42	13:37	13:33
60.2	104.8	261	THIVA - ENTRANCE	14:00	13:55	13:50
62.6	102.4	161	THIVA - LEFT TURN TOWARDS ALIARTOS	14:04	13:58	13:53
74.0	91.0	91	<b>LITTER ZONE 2</b> 	14:23	14:16	14:11
<b>82.0</b>	<b>83.0</b>	<b>112</b>	<b>Aliartos / PoC 2</b>	<b>14:36</b>	<b>14:29</b>	<b>14:23</b>
86.1	78.9	116	JUNCTION TO PETRA	14:43	14:35	14:29
92.2	72.8	115	JUNCTION TO SOLINARI	14:53	14:45	14:38
92.8	72.2	120	AGIA PARASKEVI	14:54	14:46	14:39
99.4	65.6	110	JUNCTION TO LAFYSTIO	15:05	14:56	14:49
100.7	64.3	108	<b>FEED ZONE START</b>	15:07	14:59	14:51
102.5	62.5	110	<b>FEED ZONE FINISH / WASTE ZONE</b>	15:12	15:03	14:55
107.2	57.8	135	1st JUNCTION TO LIVADIA 	15:18	15:09	15:00
108.7	56.3	138	2nd JUNCTION TO LIVADIA	15:21	15:11	15:03
115.7	49.3	250	JUNCTION TO TSOUKALADES	15:32	15:22	15:13
117.8	47.2	247	TOUNNEL 	15:36	15:26	15:16
121.7	43.3	245	JUNCTION	15:42	15:32	15:22
127.5	37.5	413	TURN RIGHT - EXIT TO DISTOMO	15:52	15:41	15:31
130.6	34.4	470	DISTOMO	15:57	15:46	15:35
136.5	28.5	490	<b>LITTER ZONE 3</b> 	16:07	15:55	15:44
140.4	24.6	507	JUNCTION TO ANTIKYRA / ASPRA SPITIA	16:14	16:01	15:50
<b>149.8</b>	<b>15.2</b>	<b>648</b>	<b>Desfina KOM 2 / Cat. 2</b>	<b>16:29</b>	<b>16:16</b>	<b>16:04</b>
149.9	15.1	645	Fast descent towards Kirra	16:29	16:16	16:04
162.4	2.6	5	ITEA RING ROAD - TURN LEFT TOWARDS KIRRA	16:50	16:36	16:23
162.8	2.2	5	KIRRA	16:51	16:37	16:24
163.5	1.5	4	AGIOU IOANNOU road	16:52	16:38	16:25
164.4	0.6	4	KIRRAS road	16:54	16:39	16:26
164.5	0.5	4	28 OKTOVRIOU road	16:54	16:39	16:26
<b>165.0</b>	<b>0.0</b>	<b>4</b>	<b>FINISH - ITEA Harbour</b>	<b>16:55</b>	<b>16:40</b>	<b>16:27</b>