








1st STAGE

27/4/2022 HERAKLION - CHANIA : 179.0 km (updated)

STAGE DISTANCE	KM TO GO	ALTITUDE	PLACE	Estimated timetable		
				36 km/h	38 km/h	40 km/h
0.0	3.5	22	NEUTRAL START - PANKRITION STADIUM	10:45	10:45	10:45
3.5	3.5		Heraklion to Faistos highway			
0.0	179.0	30	OFFICIAL START KM 0 - Manoli Kefalogianni Junction	10:51	10:51	10:51
2.0	177.0	50	Heraklion University Hospital - <i>JUNCTION</i>	10:54	10:54	10:54
4.8	174.2	80	ATHANATOI - JUNCTION	10:59	10:58	10:58
8.2	170.8	119	<i>JUNCTION</i>	11:04	11:03	11:03
13.8	165.2	284	SIVA - JUNCTION	11:14	11:12	11:11
15.1	163.9	312	KERASIA - JUNCTION	11:16	11:14	11:13
16.4	162.6	324	ANGENIKI - JUNCTION	11:18	11:16	11:15
21.8	157.2	553	<i>Left turn in the round about, towards AGIA VARVARA</i>	11:27	11:25	11:23
24.0	155.0	613	AGIA VARVARA - NARROW ROADS	11:31	11:28	11:27
25.0	154.0	582	<i>SHARP RIGHT TURN</i>	11:32	11:30	11:28
26.0	153.0	529	<i>SHARP RIGHT AND LEFT TURNS</i>	11:34	11:32	11:30
28.4	150.6	468	PANASOS - SEQUENTIAL TURNS	11:38	11:35	11:33
30.0	149.0	490	LITTER ZONE 1 	11:41	11:38	11:36
33.2	145.8	511	GERGARI	11:46	11:43	11:40
36.2	142.8	480	NIVRITOS	11:51	11:48	11:45
39.5	139.5	337	ZAROS	11:56	11:53	11:50
46.7	132.3	557	VORIZA	12:08	12:04	12:01
48.8	130.2	654	Cretan Zeus Park KOM 1/Cat. 2	12:12	12:08	12:04
50.0	129.0	584	KAMARES	12:14	12:09	12:06
55.5	123.5	566	LOCHRIA	12:23	12:18	12:14
56.5	122.5	575	ARDAKTOS	12:25	12:20	12:15
57.5	121.5	557	PLATANOS	12:26	12:21	12:17
59.8	119.2	451	VATHIAKO	12:30	12:25	12:20
61.6	117.4	459	APODOULOU	12:33	12:28	12:23
63.8	115.2	465	NITHAVRIS	12:37	12:31	12:26
66.0	113.0	500	LITTER ZONE 2 	12:41	12:35	12:30
66.8	112.2	532	KOUROUTES	12:42	12:36	12:31
69.3	109.7	594	Kouroutes KOM 2 /Cat. 2	12:46	12:40	12:34
72.3	106.7	474	FOURFOURAS	12:51	12:45	12:39
73.0	106.0	440	<i>LEFT TURN TO VISARI</i>	12:52	12:46	12:40
74.6	104.4	345	VISARI	12:55	12:48	12:42
82.9	96.1	434	KALOGEROS	13:09	13:01	12:55
84.4	94.6	468	AGIA FOTINI	13:11	13:04	12:57
88.9	90.1	438	PANTANASSA	13:19	13:11	13:04
99.3	79.7	164	FEED ZONE START 	13:36	13:27	13:19
100.3	78.7	255	FEED ZONE FINISH / WASTE ZONE 	13:38	13:29	13:21
104.5	74.5	320	PRASIES	13:45	13:36	13:27
110.8	68.2	18	<i>VOAK HIGHWAY JUNCTION - ENTRANCE TO RETHYMNO - TUNNEL</i>	13:55	13:45	13:37
111.0	68.0	12	<i>Left turn to PATRIARCHOU ATHINAGORA road</i>	13:56	13:46	13:37
111.3	67.7	8	<i>Open right turn to AFSTRALON POLEMISTON road</i>	13:56	13:46	13:37
111.7	67.3	5	<i>Left turn to ARI VELOUCHIOTI road</i>	13:57	13:47	13:38
113.7	65.3	6	Rethymno / PoC 1	14:00	13:50	13:41
115.1	63.9	11	Rethymno Fortezza Fortress	14:02	13:52	13:43
116.0	63.0	14	LITTER ZONE 3 	14:04	13:54	13:45
118.5	60.5	71	<i>VOAK HIGHWAY JUNCTION - EXIT RIGHT FROM RETHYMNO TO NORTHERN CRETAN HIGHWAY (VOAK)</i>	14:08	13:58	13:48
122.5	56.5	36	KAMARI	14:15	14:04	13:54
126.9	52.1	5	PETRES	14:22	14:11	14:01
136.8	42.2	9	Georgioupoli / PoC 2	14:38	14:26	14:16
141.0	38.0	51	<i>EXIT RIGHT FROM NORTHERN CRETAN HIGHWAY (VOAK)</i>	14:45	14:33	14:22
141.1	37.9	41	<i>TURN LEFT - CAUTION NARROW TUNNEL</i> 	14:46	14:33	14:22
143.0	36.0	61	VRISES	14:49	14:36	14:25
148.9	30.1	148	AGII PANTES	14:59	14:45	14:34
152.6	26.4	53	NEO CHORIO - SHARP LEFT TURN	15:05	14:51	14:39
154.5	24.5	28	STYLOS	15:08	14:54	14:42
155.7	23.3	22	<i>JUNCTION</i>	15:10	14:56	14:44
157.9	21.1	22	<i>JUNCTION</i>	15:14	15:00	14:47
161.6	17.4	229	LITTER ZONE 4 	15:20	15:06	14:53
165.4	13.6	464	MALAXA	15:26	15:12	14:58

173.2	5.8	76	NEROKOUROS	15:39	15:24	15:10
173.8	5.2	28	<i>VOAK HIGHWAY JUNCTION - TOUNNEL</i>	15:40	15:25	15:11
175.1	3.9	18	<i>DIKONIMOU road entrance</i>	15:42	15:27	15:13
176.2	2.8	13	<i>Left to KONSTANTINOU KARAMANLI road</i>	15:44	15:29	15:15
177.2	1.8	13	<i>Right to NEARCHOU road</i>	15:46	15:30	15:16
177.4	1.6	10	<i>TZANAKAKI road</i>	15:46	15:30	15:16
177.8	1.2	8	<i>Right sharp turn to NIKIFOROU FOKA road</i>	15:47	15:31	15:17
178.1	0.9	5	<i>Left turn to MINOOS road</i>	15:47	15:32	15:18
178.6	0.4	3	SEQUENTIAL RIGHT AND LEFT TURNS TOWARDS THE HARBOUR	15:48	15:32	15:18
178.7	0.3	3	<i>Left turn to the FINISH</i>	15:48	15:33	15:18
179.0	0.0	3	FINISH - CHANIA - ENOSEOS BAY - NEOREIA	15:49	15:33	15:19